

**Key Stage 1**  
**Spring 1**



**Manor Leas Infant School Knowledge Organiser**

**Geography**  
**The United Kingdom**



	<b>Definition</b>
United Kingdom (UK)	The UK is made up of England, Scotland, Northern Ireland and Wales.
City	A large community where people live and work with many houses, shops, schools and types of public transport.
Village	A small community where people live. There are usually houses, farms and a few shops.

**Helpful Books**



**Home Learning Ideas**

- Can you take a walk in Lincoln city centre and then a surrounding village? What are the similarities and differences that you notice?
- Can you spot any human or physical features?

**Helpful Websites**

Google Earth: <https://earth.google.com/web/>

Explore Lincoln:

<https://www.visitlincoln.com/explore/>

**Sticky Knowledge**

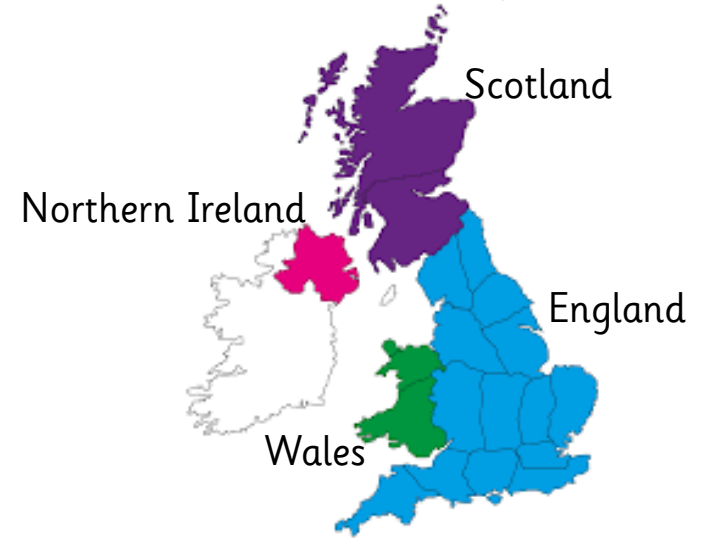
London is the capital city of England.

Edinburgh is the capital city of Scotland.

Cardiff is the capital city of Wales.

Belfast is the capital city of Northern Ireland

Map of the United Kingdom



Lincoln is a city that has lots of villages such as Saxilby and Nettleham that surround it.

**Human Features of Lincoln**



**Physical Features of Lincoln**

